

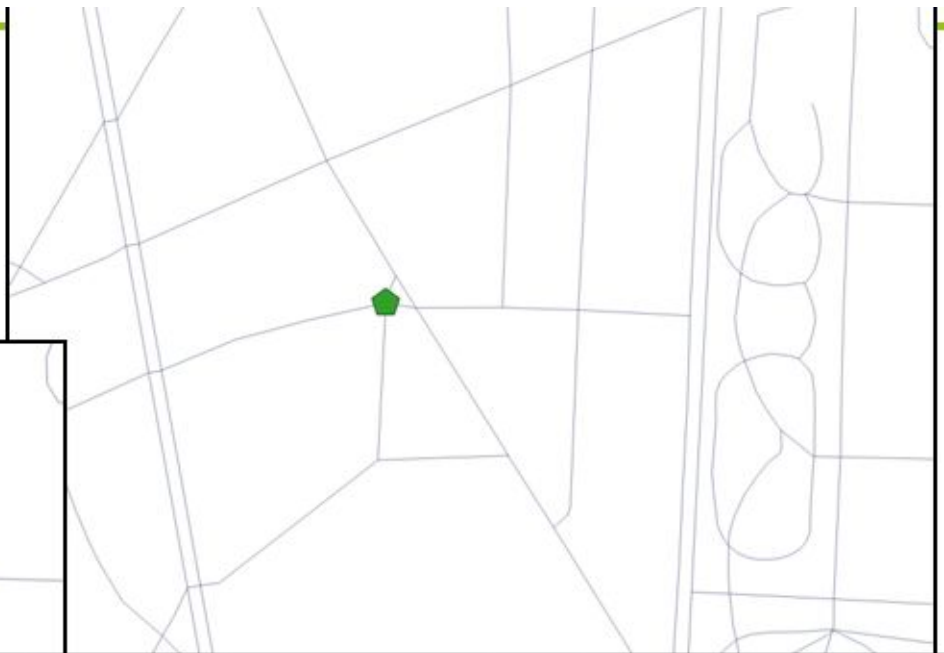

- TEST FOR THE FUNCTION
- GETRELATEDTOPOGEOM(SOURCE_TOPO TOPOGEOMETRY,
TARGET_TOPO_LAYER_ID INT);

- FOR THE FOLLOWING,
 - we present the source_topo
 - The target_topo_layer_id
 - The result of the function for each source topo

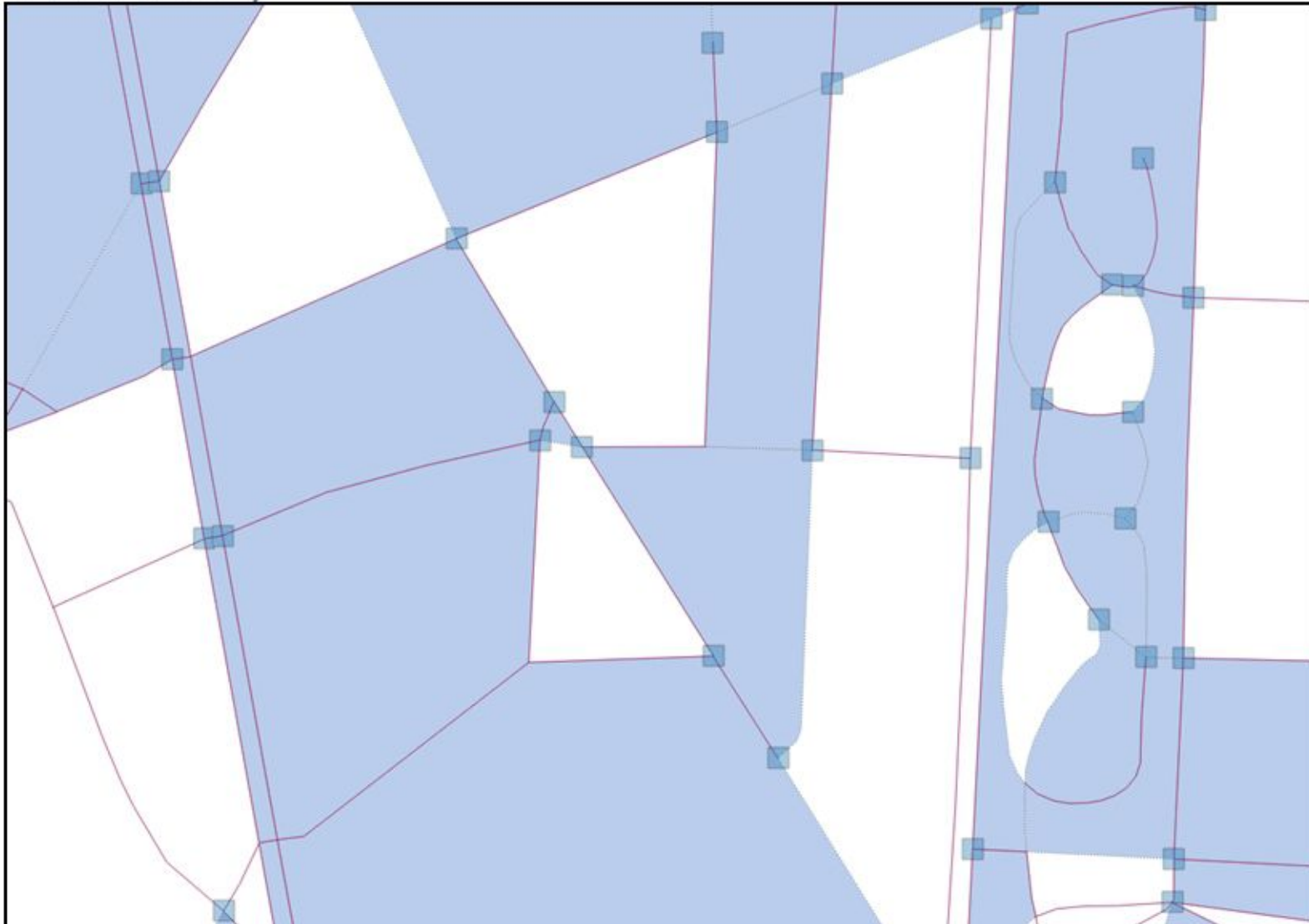
PUNTAL

LINEAL

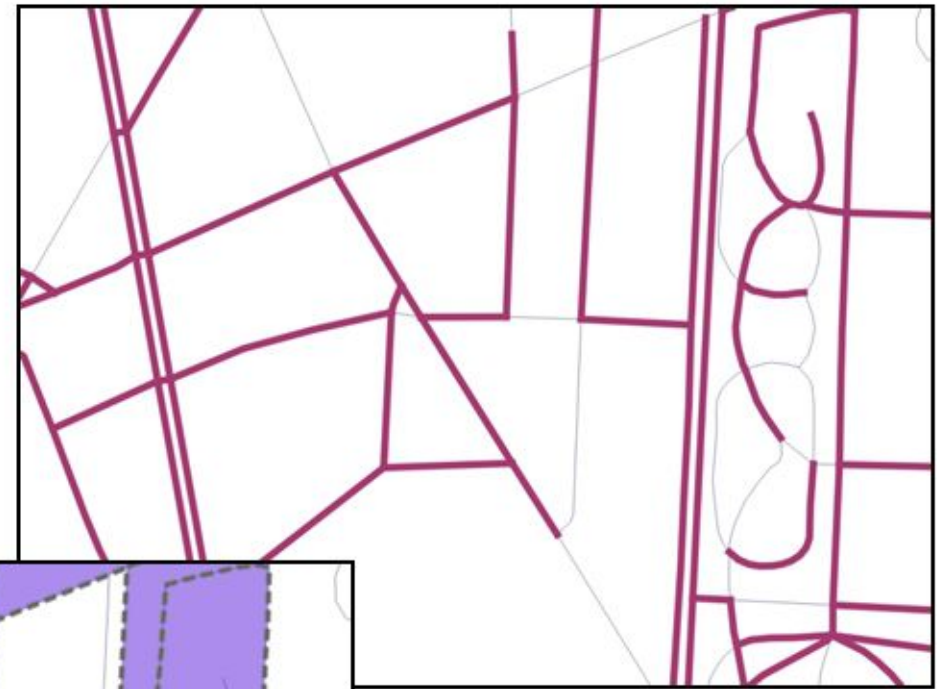
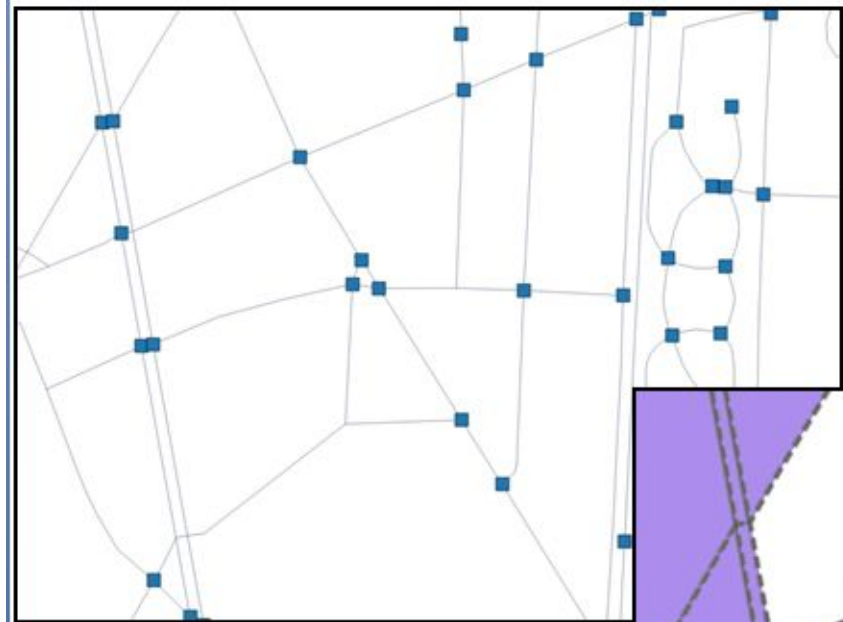
AREAL



- LAYERS (20% LACK INTRODUCED FOR PUNTAL AND LINEAL, 25% FOR AREAL)

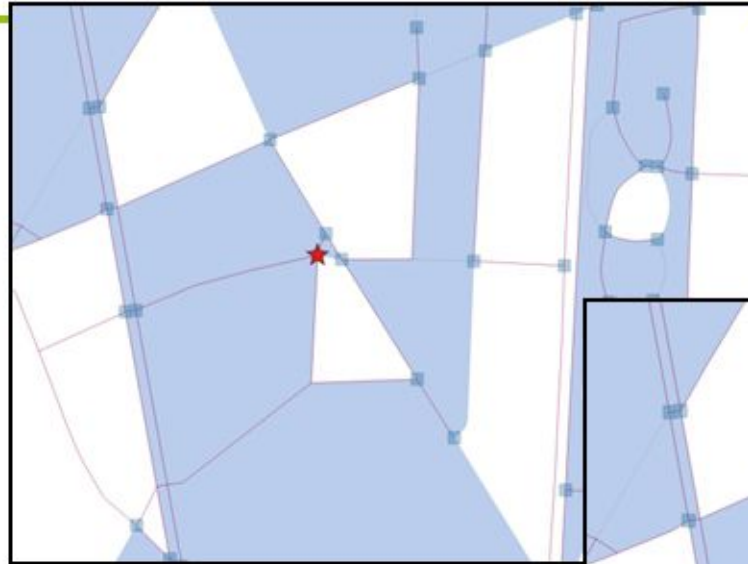


- LAYERS (20% LACK INTRODUCED FOR PUNTAL AND LINEAL, 25% FOR AREAL)

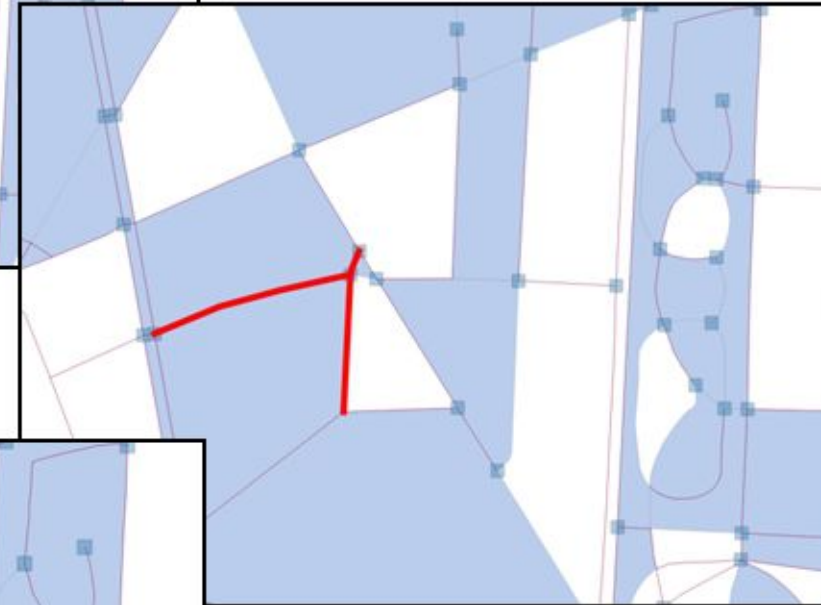


■ PUNTAL - *

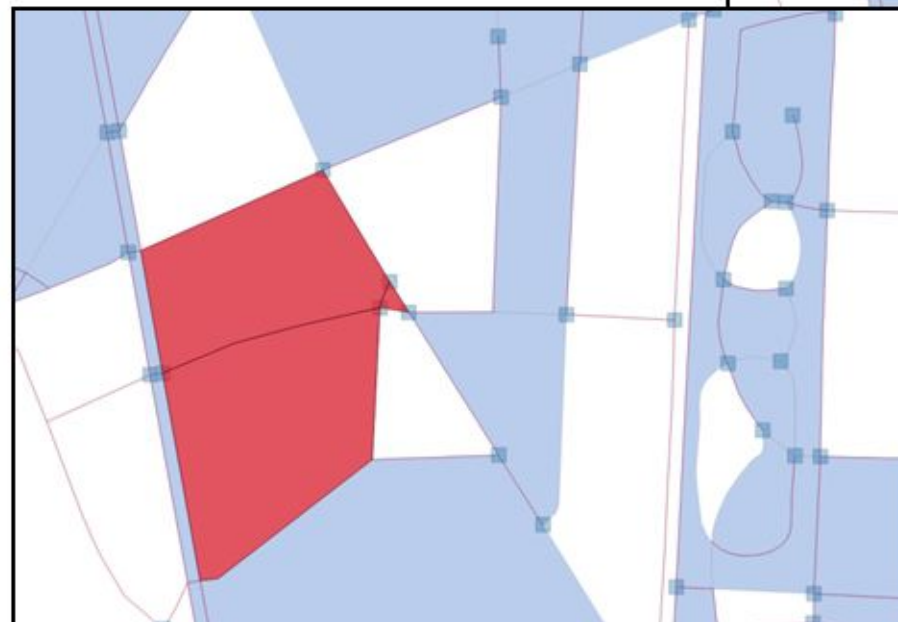
Puntal-Puntal



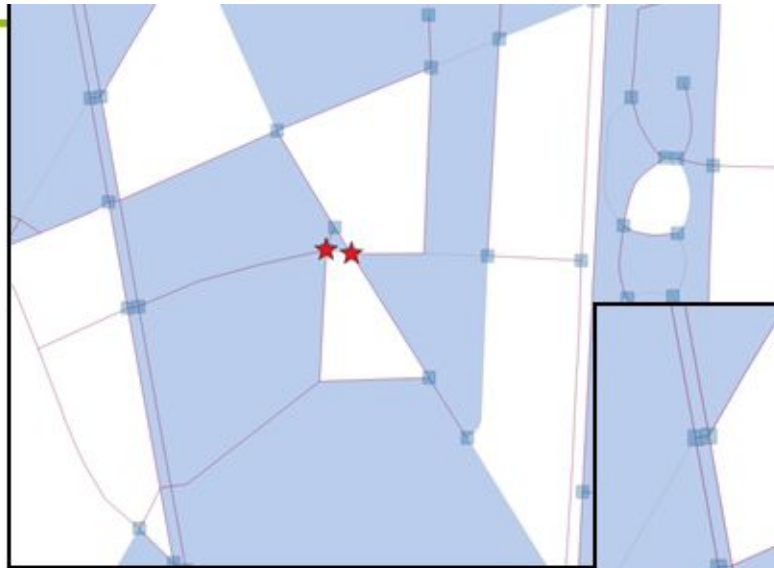
Puntal-Lineal



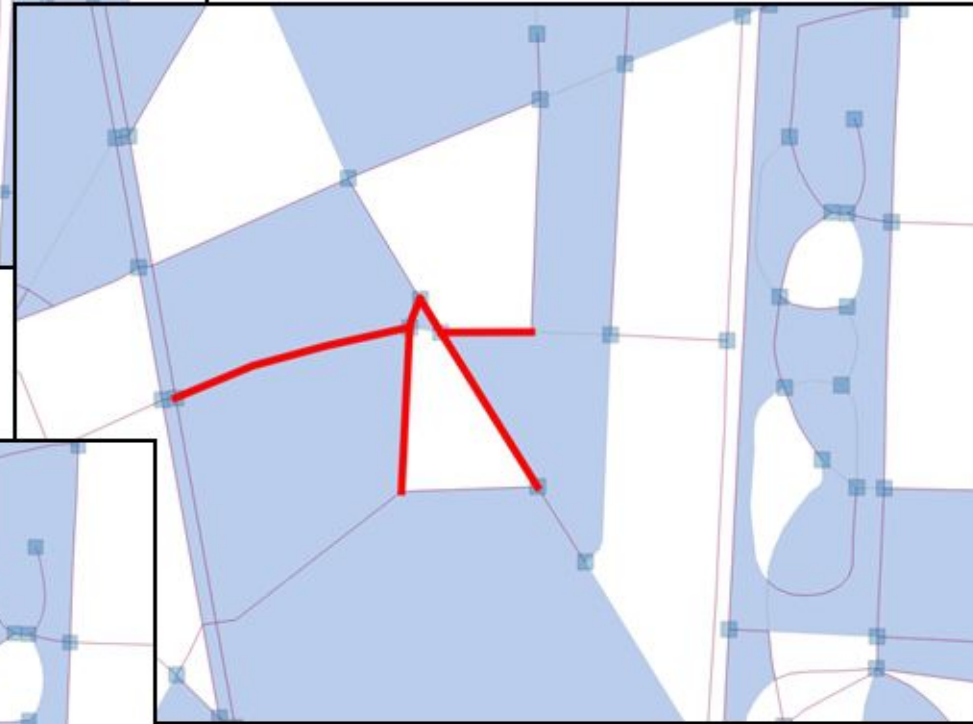
Puntal-Areal



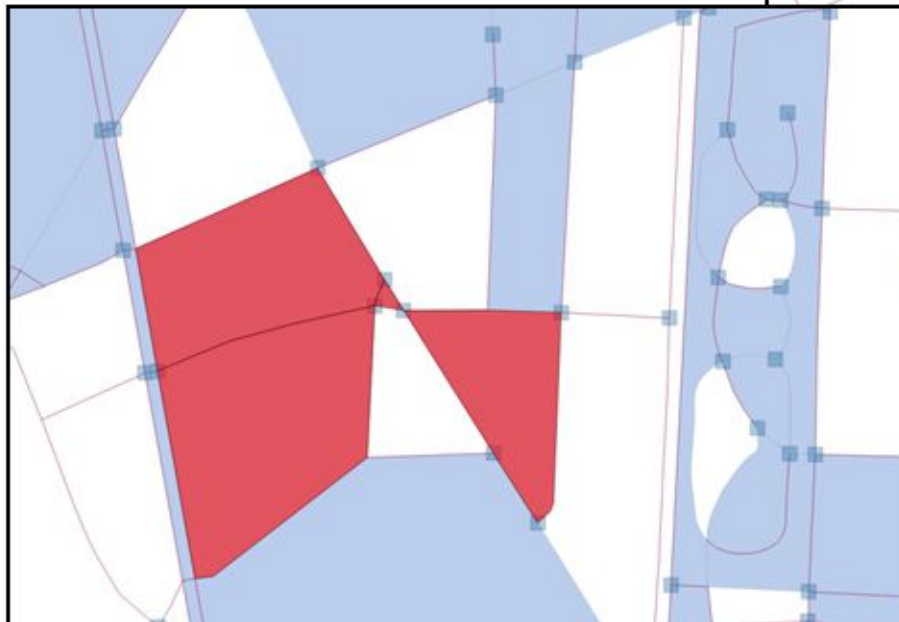
■ LINEAL - *
Lineal-Puntal



Lineal-Lineal

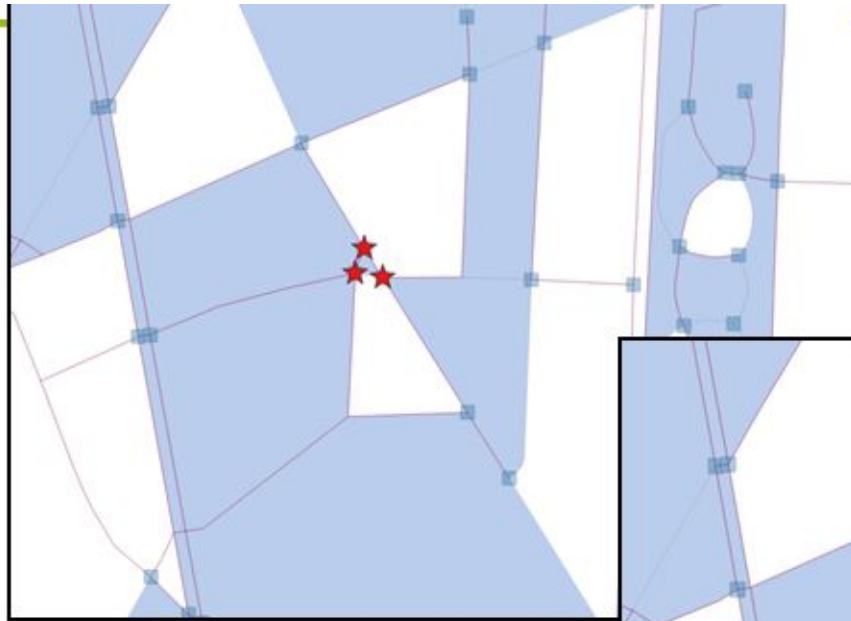


Lineal-Areal

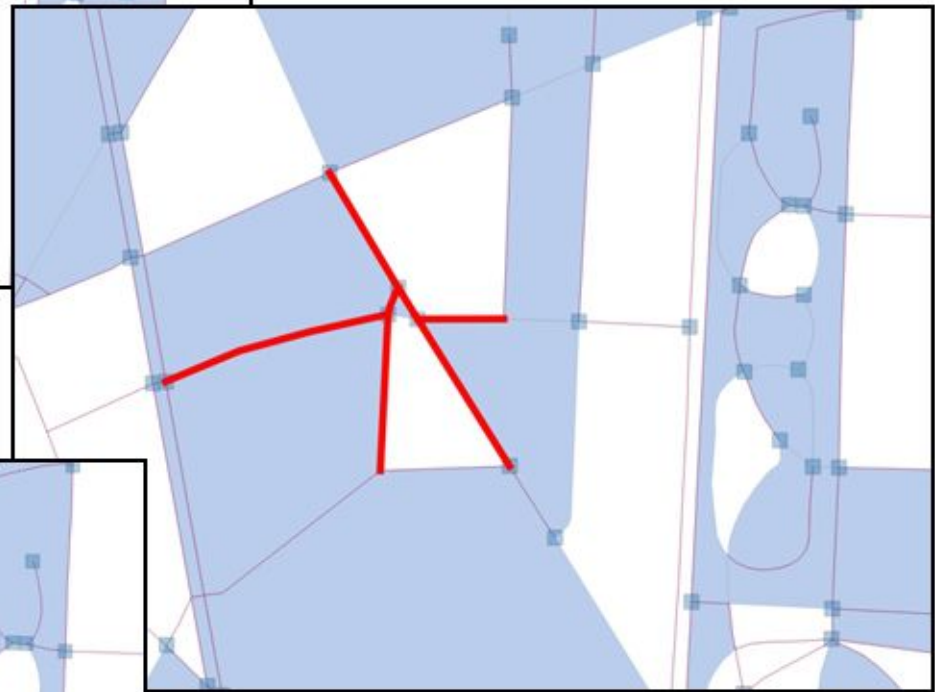


■ AREAL - *

Areal-Puntal



Areal-Lineal



Areal-Areal

